

19-21 SEPTEMBER 2025
TRAILWALKER
4 PEOPLE | 100KM | 30 HOURS

CHECKPOINT LOCATIONS

Please note: Most of the checkpoints are located in farm fields in remote locations. Postcodes provided for SatNav will take you to the approximate location only. For exact location please use the Ordnance Survey map reference or what3words. Entrance to checkpoints will be well signed and there will be marshals directing traffic in and out.

Maps used:

OS Landranger 197: Chichester & The South Downs

OS Landranger 198: Worthing, Horsham & Haywards Heath



download the **what3words** app on your smartphone

Start - Queen Elizabeth Country Park

Grid reference: SU717 187

Postcode: PO8 0QE

What3words: vaulting.skillet.detail

The start is at Queen Elizabeth Country Park, just south of Petersfield on the A3. Parking will be signposted.

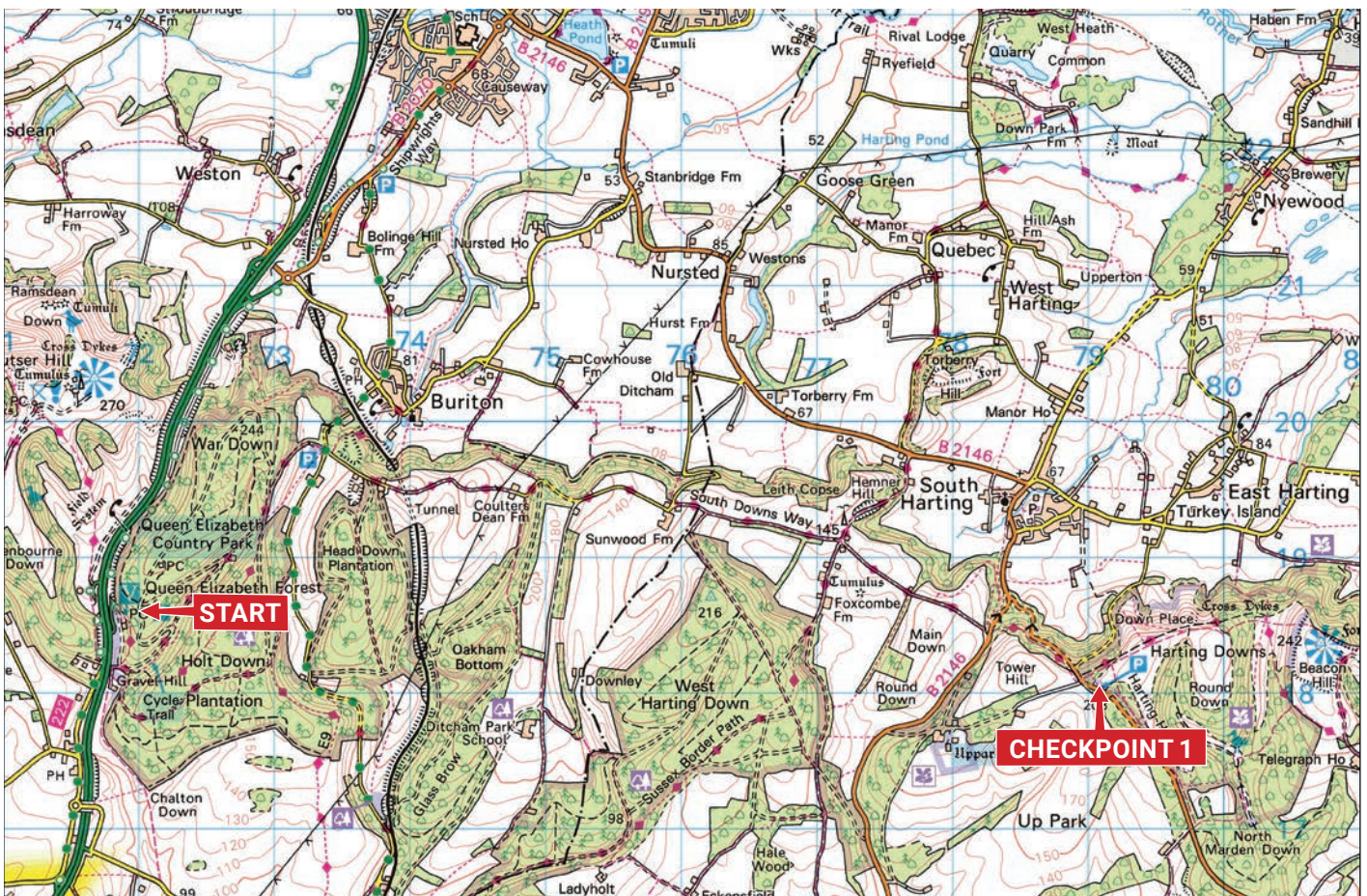
Checkpoint 1 - Harting Down

Grid reference: SU790 181

Postcode: GU31 5NG

What3words: fork.syndicate.mammals

Checkpoint 1 is at the National Trust Harting Down Car Park. Look for the brown National Trust sign.



Checkpoint 2 - Hilltop Farm

Grid reference: SU875 167 Postcode: GU29 0HT What3words: weedy.hairspray.zooms

Checkpoint 2 is two miles north of Singleton. At the crossroads take the track opposite Cocking Hill Car Park. Look for the 'English Woodlands Timber Ltd' sign, the checkpoint is in the field on the right.



Checkpoint 3 - Littleton Farm

Grid reference: SU951 146 Postcode: GU28 0LX What3words: conquests.observers.crowd

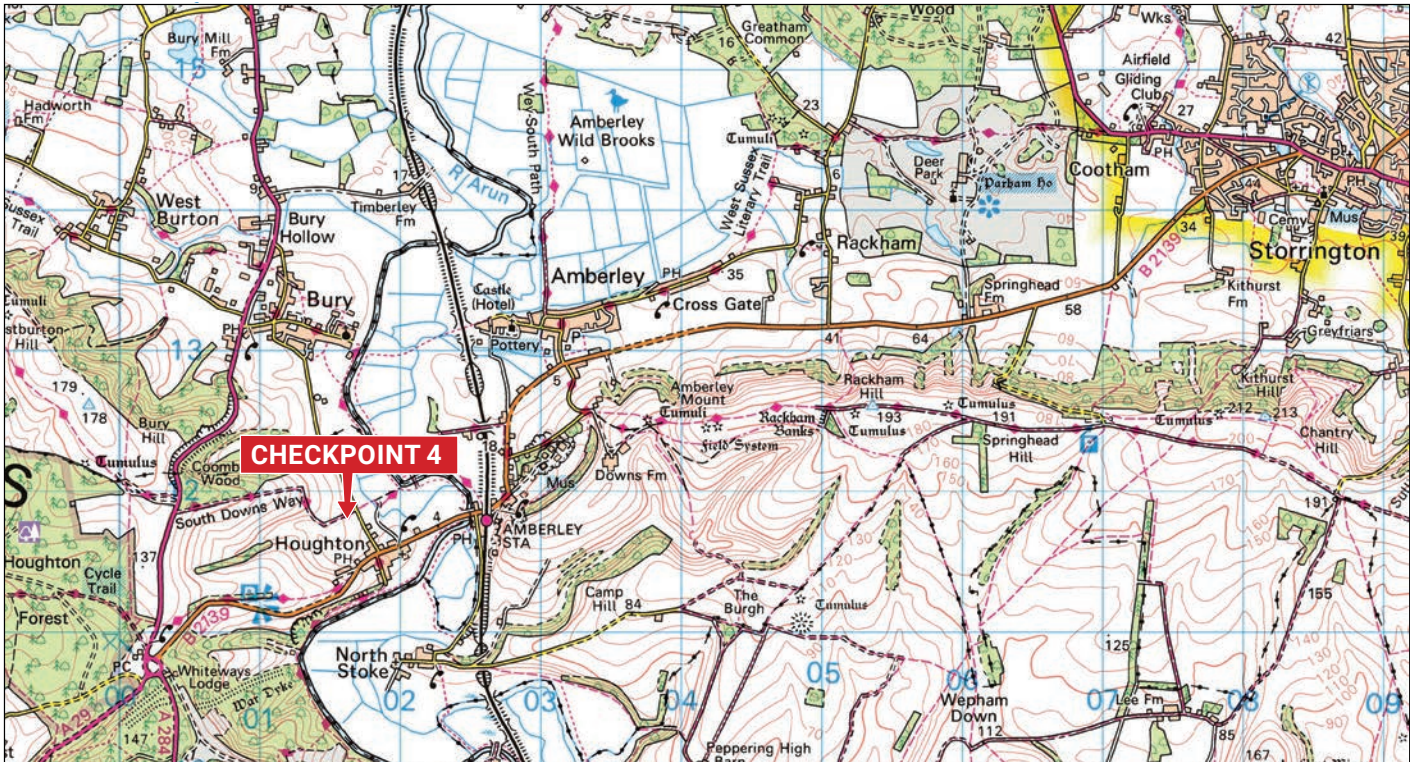
Checkpoint 3 is at Littleton Farm, just off the A285 south of Petworth.



Checkpoint 4 - Houghton

Grid reference: TQ017 118 Postcode: BN18 9LW What3words: nerd.actor.unloaded

Checkpoint 4 is on Houghton Lane, just off the B2139 after the George and Dragon.



Checkpoint 5 - Washington

Grid reference: TQ117 105 Postcode: RH20 4BA What3words: dared.unfolds.yelled

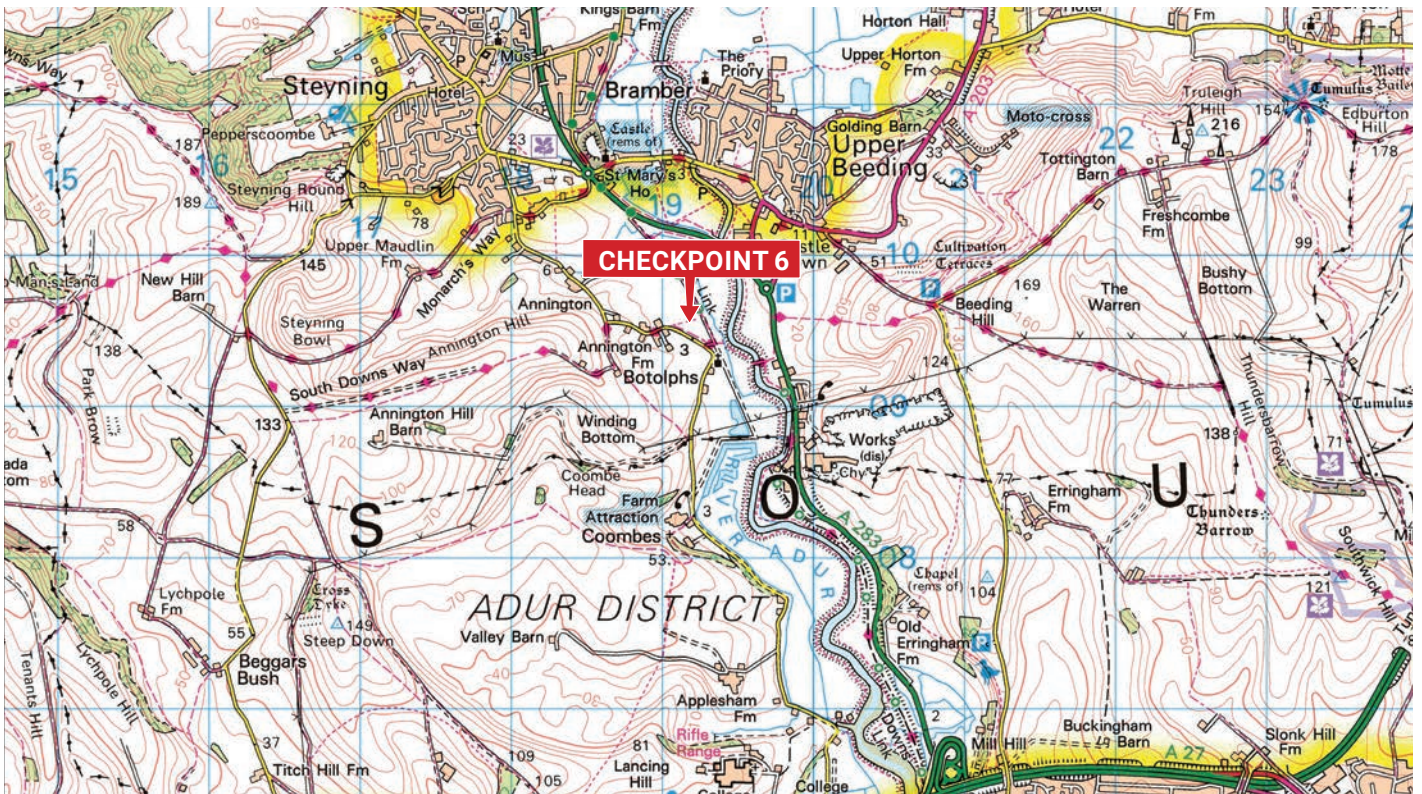
Checkpoint 5 is just south of Washington. Please note, the road is only accessed from the north-bound carriageway of the A24. If approaching from Washington you will need to use the slip road to perform a U-turn to get back on the A24, take the next left, go past the school and follow the road round to the left. Follow the track past the farm buildings on your left, follow the track across another field then enter through the gate.



Checkpoint 6 - Botolphs

Grid reference: TQ191 095 Postcode: BN44 3WB What3words: january.already.choppers

Checkpoint 6 is in a large field - if driving south through the village it is on the left 100m past the Botolphs sign.



Checkpoint 7 - Devil's Dyke

Grid reference: TQ258 107 Postcode: BN1 8YL What3words: tenders.vowed.ourselves

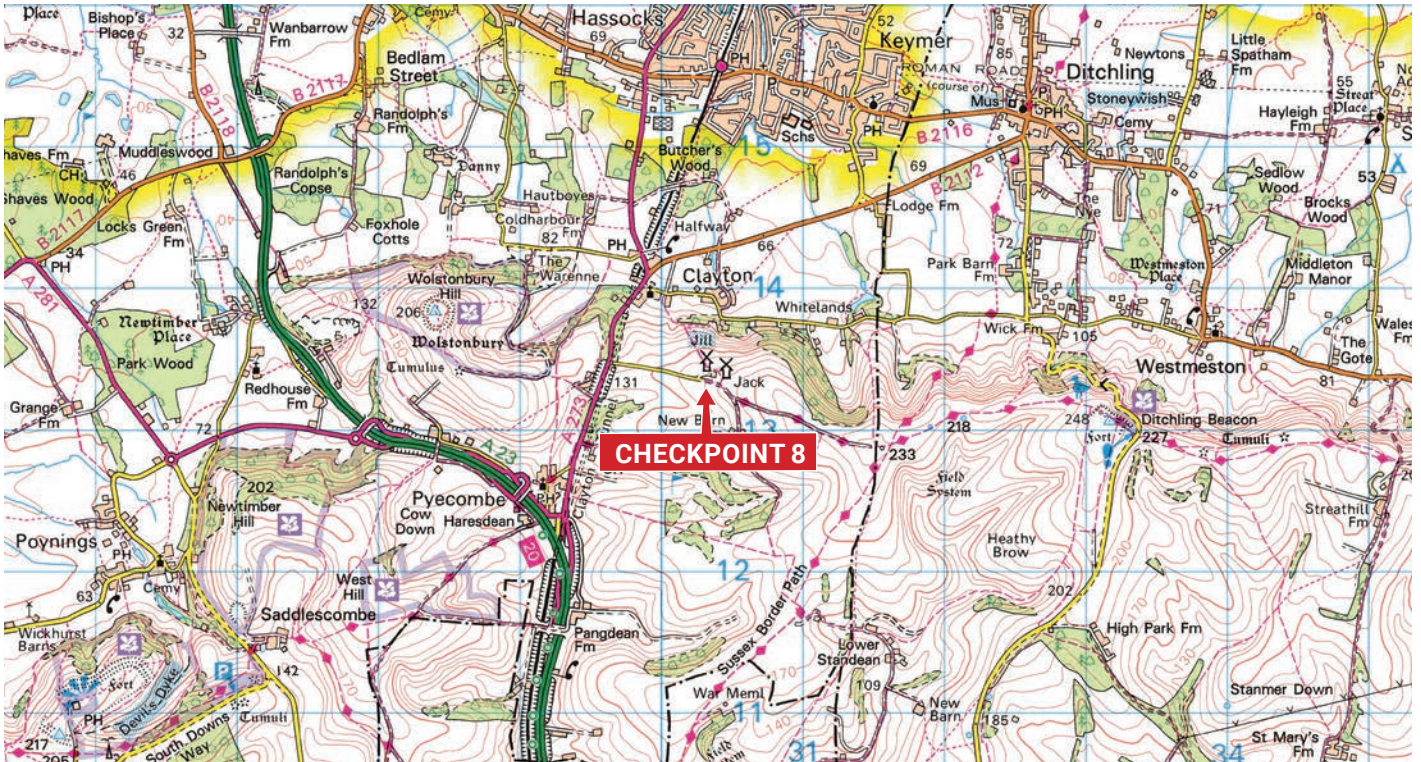
Checkpoint 7 is at Devil's Dyke which is well signposted from the A27.



Checkpoint 8 - Jack and Jill

Grid reference: TQ304 133 Postcode: BN6 9PG What3words: yourself.firm.newlyweds

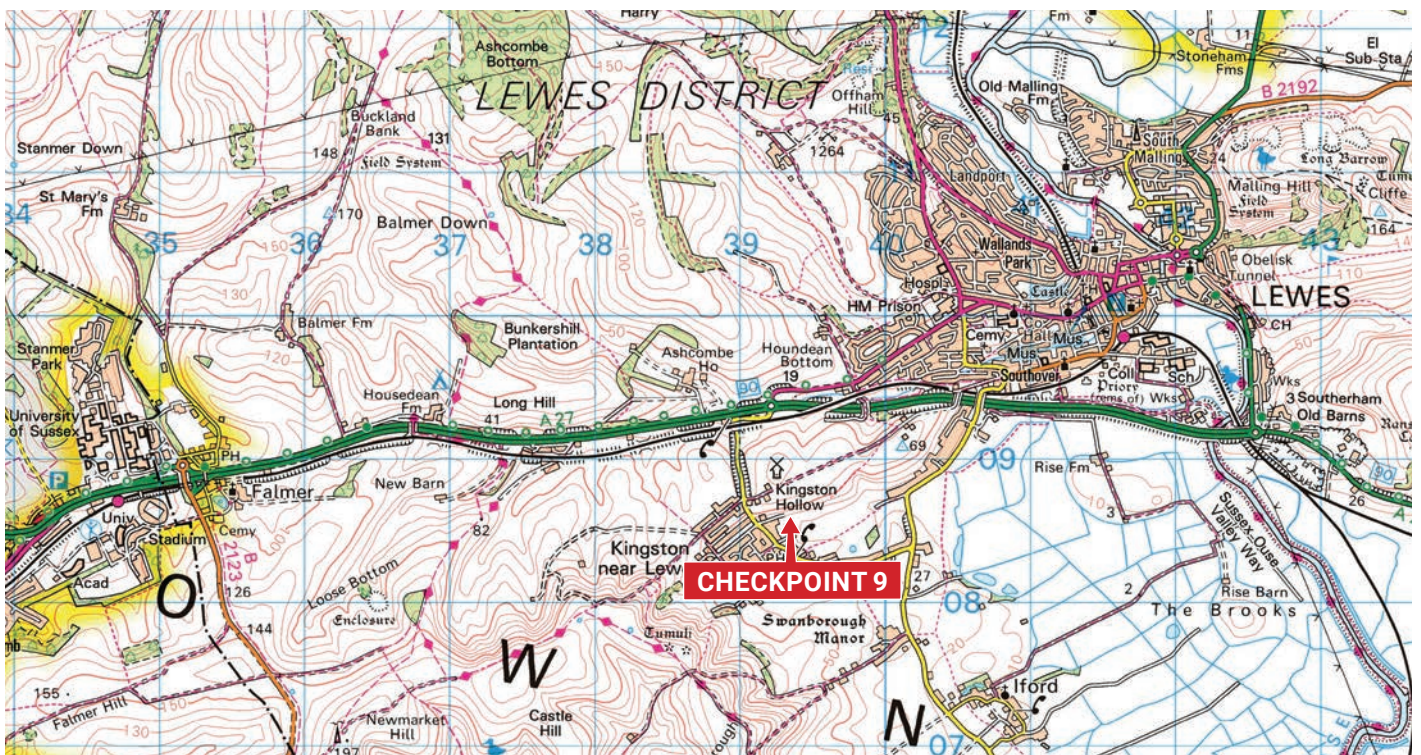
For Checkpoint 8 follow the brown sign for 'Jack and Jill (Windmills)'. Turn right into the field opposite the public car park. Please DO NOT park in the public car park.



Checkpoint 9 - Kingston Hollow

Grid reference: TQ392 087 Postcode: BN7 3JT What3words: herb.exchanges.lonely

Checkpoint 9 is at Kingston Hollow. From the A27 at the roundabout take the turning signposted Kingston near Lewes. Go under the railway bridge then turn left at the crossroad.



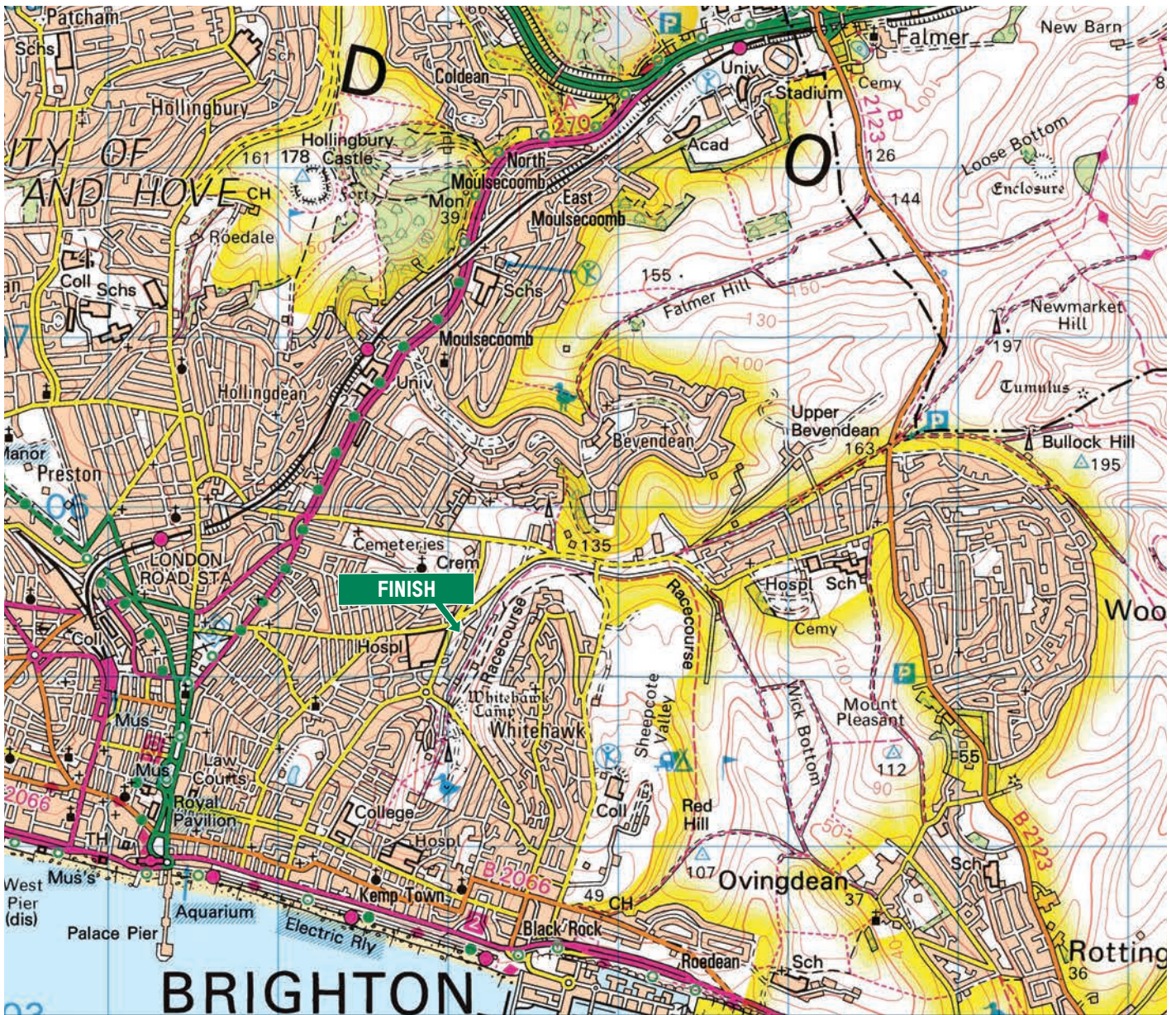
Finish - Brighton Racecourse

Grid reference: TQ332 052

Postcode: BN2 9XZ

What3words: hedge.album.crowd

The Finish is at Brighton Racecourse - please park in the designated area.



19-21 SEPTEMBER 2025
TRAILWALKER
4 PEOPLE | 100KM | 30 HOURS

The Gurkha Welfare Trust | PO Box 2170, 22 Queen Street, Salisbury SP2 2EX

Tel: 01722 323955 Email: trailwalker@gwt.org.uk Web: www.gwt.org.uk

Registered Charity No 1103669 | Company Limited by Guarantee No 5098581 | Registered in England.